

HOW TO REACH THE UNIVERSITY

Arriving by:

Sea

Ferry (Calais to Dover) – train services from Dover Priory to Canterbury East – bus to the University or by road using the A2 to Canterbury.

Euro Tunnel

Calais to Folkestone – by road to the M20 – A28 to Canterbury

Eurostar

Europe to Ashford or Ebbsfleet International stations – then by rail to Canterbury

Air

London Heathrow Airport – underground to Victoria Station – then by rail to Canterbury
 London Heathrow Airport – Heathrow Express to Paddington Station – underground to St Pancras – then by rail to Canterbury
 London Gatwick Airport – Gatwick Express to Victoria Station – then by rail to Canterbury
 London Gatwick Airport – Gatwick Express to Victoria Station – underground from Victoria to St Pancras – then by rail to Canterbury

National Express coach service is also available from the airports.

Rail

London (St Pancras) to Canterbury West (High-Speed train)
 London (Charing Cross or Waterloo East) to Canterbury West
 London (Victoria) to Canterbury East
 Ebbsfleet International to Canterbury East
 Ashford International to Canterbury West
 Then use local bus service or taxi to travel to the University.
 Call 03457 484950 for train times and further information.

Coach

Regular services run from London Victoria Coach Station to Canterbury Bus Station.

Local bus services

The Unibus service (Uni1 and Uni2) runs every 8-15 minutes and bus service 4 runs every 30 minutes, all from Canterbury Bus Station. All services stop at the University campus and both railway stations. Alight at the bus turning circle on University Road.

Road

To Canterbury

Via M25 clockwise: M25 junction 2 exit onto A2 Canterbury, continue on A2/M2, exit M2 junction 7 onto A2, follow signs to Canterbury.

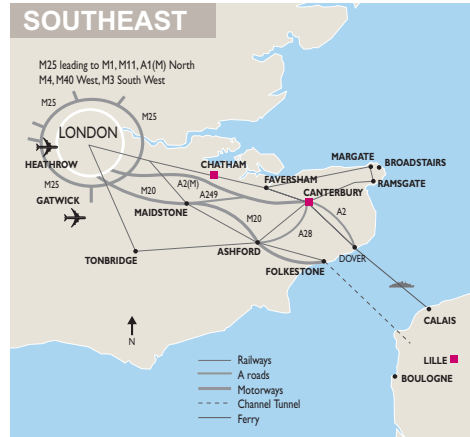
Via M25 anticlockwise: M25 junction 5 continue ahead on M26(M20) signposted Maidstone, M20 junction 7 exit onto A249 Sheerness, A249 exit left onto M2 for Canterbury, exit M2 junction 7 onto A2 follow signs to Canterbury.

Canterbury to the campus

Via A2 eastbound/London: Rheims Way, London Road, A290 Whitstable Road, University Road.

Via A2 westbound/A28: Wincheap, Rheims Way, London Road, A290 Whitstable Road, University Road.

Satellite navigation postcode **CT2 7NP** (University Road), then follow signs for visitor parking.



Parking

Visitor parking on campus is available within five visitor Pay and Display car parks. Parking elsewhere is restricted and for permit holders only.

Visitors with restricted mobility can reserve a parking bay by contacting parking@kent.ac.uk or +44 (0)1227 823609.

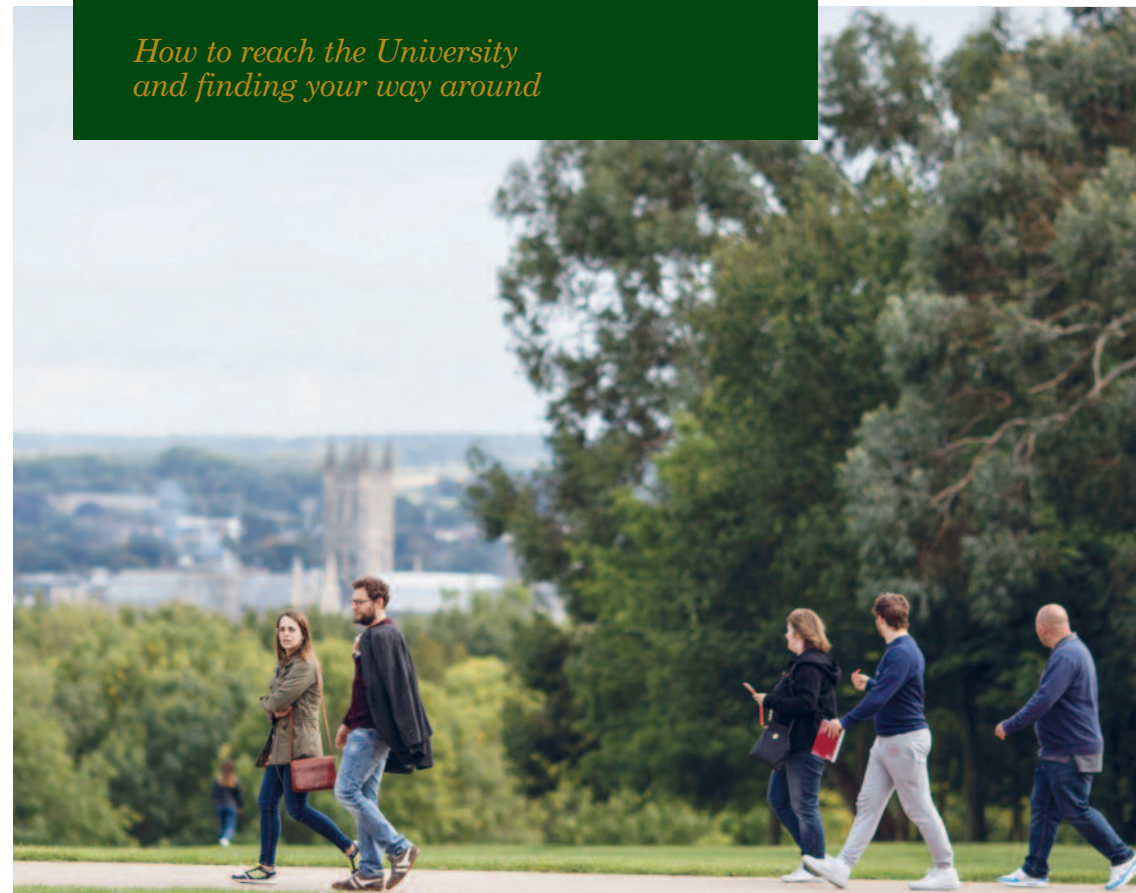
Also see www.kent.ac.uk/estates/transport

See www.kent.ac.uk/maps and www.disabledgo.com

CANTERBURY CAMPUS / GUIDE

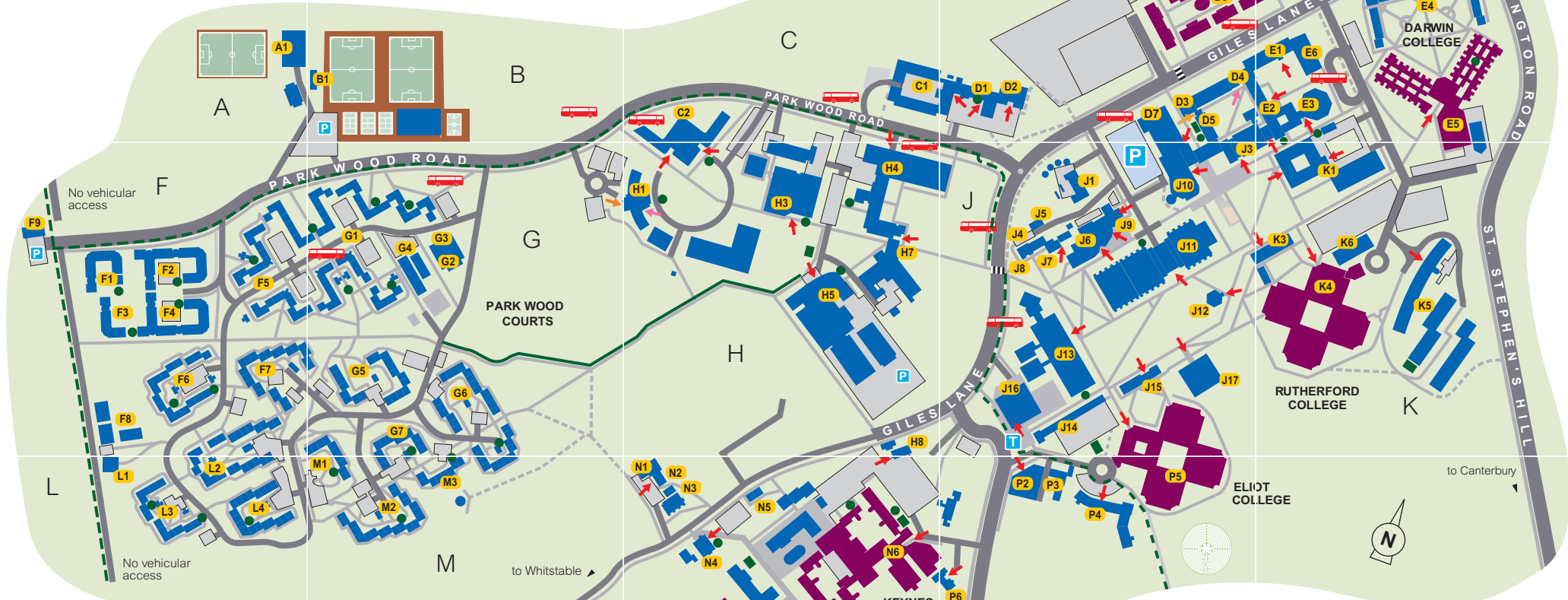
How to reach the University and finding your way around

Every possible care has been taken to ensure that the information given in this leaflet is accurate at the time of going to press. DPC 127233 08/18



FINDING YOUR WAY AROUND THE CAMPUS

- Colleges
- Other buildings
- Visitor Pay and Display parking
- Taxi Rank
- Permit-holder parking only
- Main road
- Minor road
- Footpath
- Footpath unsuitable for wheelchair users
- Main entrance, suitable for disabled access
- Main entrance
- Alternative access for wheelchair users
- Cycle path
- National cycle route 1
- Cycle lock up
- Cycle lock up, sheltered with secure access



Buildings labelled on map

- | | | |
|------------------------------------|--------------------------------------|--|
| A1 Sports Pavilion | F1 Bossenden Court | H5 Sports Centre |
| B1 Cycle Hub | F2 Nickle Court | H7 Stacey Building |
| C1 Maintenance Centre | F3 Stock Court | H8 Tanglewood |
| C2 Sibson | F4 Kemsdale Court | J1 Boiler House |
| D1 Estates Department | F5 Purchas Court | J3 Cornwallis South & South West |
| D2 Design & Print Centre | F6 Ellenden Court | J4 Security and Transport Centre |
| D3 Cornwallis North-West | F7 Thornden Court | J5 Lupino Cinema |
| D4 Cornwallis George Allen Wing | F8 Grounds Maintenance | J6 Grimond Building |
| D5 Cornwallis West | F9 Oaks Nursery | J7 Unit for the Enhancement of Learning and Teaching |
| D6 Woolf College | G1 Lypeatt Court | J8 Bank |
| D7 Colyer-Fergusson Music Building | G2 Kent Union Student Hub | J9 Lumley Building |
| E1 Cornwallis North-East | G3 Park Wood Shop | J10 Gulbenkian Theatre |
| E2 Cornwallis Central | G4 Park Wood Administration Building | J11 Templeman Library |
| E3 Cornwallis Octagon | G5 Bishopden Court | J12 Senate |
| E4 Darwin Houses | G6 Farthings Court | J13 Marlowe Building |
| E5 Darwin College | G7 Marley Court | J14 Locke Building |
| E6 Cornwallis East | H1 Chipperfield Building | J15 Eliot College Extension |
| | H3 Jennison Building | |
| | H4 Ingram Building | |

- | | |
|---------------------------------------|--|
| J16 Jarman Building | N4 Rothford |
| J17 Wigoder Building | N5 Olive Cottages |
| K1 Registry | N6 Keynes College |
| Visitor Reception | N7 Turing College |
| Central Student Administration Office | P2 The Venue/Student Media Centre |
| K3 Rutherford College Extension | P3 Mandela Building |
| K4 Rutherford College | P4 Becket Court |
| K5 Tyler Court | P5 Eliot College |
| K6 Rutherford Annexe | P6 Careers and Employability Service |
| L1 Hotho Court Farmhouse | Q2 Beverley Farmhouse |
| L2 Grimshill Court | Other organisations based on campus |
| L3 Denstead Court | Blackwell's Bookshop/Caffé Nero |
| L4 Homestall Court | Open Colleges Network |
| M1 Clowes Court | Kent and Medway |
| M2 Willows Court | Canterbury Innovation Centre |
| M3 Tudor Court | Jobshop |
| N1 Medical Centre | Kent Union |
| N2 Pharmacy | |
| N3 Woodlands | |

- J14
- J14
- P3

